

Wireline Showing Proposed Scheme

Reproduced from Ordnance Survey digital map data © Crown copyright 2023. All rights reserved. License number 100048606




Viewpoint Location:	287776mE 665337mN
View Direction:	100 degrees
Viewpoint Elevation:	210m AOD
Distance to Development:	1583m
Horizontal Field of View:	90 degrees



VIEWPOINT CONTEXT

Figure: 6.64
 RVAA Viewpoint: R10 Forrestburn
Torrance Wind Farm Extension II RVAA



Reproduced from Ordnance Survey digital map data © Crown copyright 2023. All rights reserved. License number 100048606



Viewpoint Location:	288359mE 666018mN
View Direction:	120 degrees
Viewpoint Elevation:	188m AOD
Distance to Development:	1516m
Horizontal Field of View:	90 degrees



Figure: 6.65
 RVAA Viewpoint: R11 Bogend Farm
Torrance Wind Farm Extension II RVAA



Reproduced from Ordnance Survey digital map data © Crown copyright 2023. All rights reserved. License number 100048606



Viewpoint Location:	289421mE 666846mN
View Direction:	161 degrees
Viewpoint Elevation:	185m AOD
Distance to Development:	1672m
Horizontal Field of View:	90 degrees

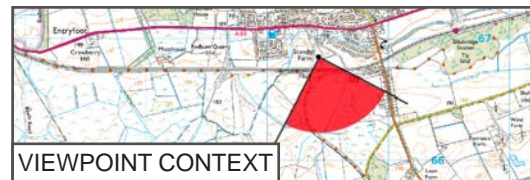



Figure: 6.66
 RVAA Viewpoint: R12 Standhill Farm
Torrance Wind Farm Extension II RVAA



Wireline Showing Proposed Scheme

Reproduced from Ordnance Survey digital map data © Crown copyright 2023. All rights reserved. License number 100048606



Viewpoint Location:	291428mE 666719mN
View Direction:	222 degrees
Viewpoint Elevation:	186m AOD
Distance to Development:	1329m
Horizontal Field of View:	90 degrees

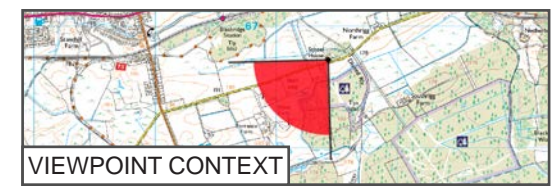



Figure: 6.67
 RVAA Viewpoint: R13 School House
Torrance Wind Farm Extension II RVAA






Reproduced from Ordnance Survey digital map data © Crown copyright 2023. All rights reserved. License number 100048606



Viewpoint Location:	291866mE 667005mN
View Direction:	225 degrees
Viewpoint Elevation:	184m AOD
Distance to Development:	1800m
Horizontal Field of View:	90 degrees



Figure: 6.68
 RVAA Viewpoint: R14 Northrigg Farm
Torrance Wind Farm Extension II RVAA



Wireline Showing Proposed Scheme

Reproduced from Ordnance Survey digital map data © Crown copyright 2023. All rights reserved. License number 100048606




Viewpoint Location:	292046mE 666400mN
View Direction:	238 degrees
Viewpoint Elevation:	178m AOD
Distance to Development:	1490m
Horizontal Field of View:	90 degrees



Figure: 6.69
 RVAA Viewpoint: R15 Southrigg Farm
Torrance Wind Farm Extension II RVAA





Wireline Showing Proposed Scheme



Reproduced from Ordnance Survey digital map data © Crown copyright 2023. All rights reserved. License number 100048606



Viewpoint Location:	291684mE 664644mN
View Direction:	295 degrees
Viewpoint Elevation:	192m AOD
Distance to Development:	1224m
Horizontal Field of View:	90 degrees

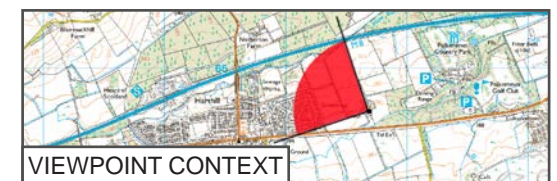



Figure: 6.70
 RVAA Viewpoint: R16 Couch
Torrance Wind Farm Extension II RVAA




Reproduced from Ordnance Survey digital map data © Crown copyright 2023. All rights reserved. License number 100048606



Viewpoint Location:	288937mE 663457mN
View Direction:	30 degrees
Viewpoint Elevation:	229m AOD
Distance to Development:	1254m
Horizontal Field of View:	90 degrees



Figure: 6.71
 RVAA Viewpoint: R17 West Benhar
Torrance Wind Farm Extension II RVAA



Wireline Showing Proposed Scheme


Reproduced from Ordnance Survey digital map data © Crown copyright 2023. All rights reserved. License number 100048606



Viewpoint Location:	288136mE 664010mN
View Direction:	55 degrees
Viewpoint Elevation:	229m AOD
Distance to Development:	1271m
Horizontal Field of View:	90 degrees



Figure: 6.72
RVAA Viewpoint: R18 Hirst Road (East)
Torrance Wind Farm Extension II RVAA



Wireline Showing Proposed Scheme




Reproduced from Ordnance Survey digital map data © Crown copyright 2023. All rights reserved. License number 100048606

Viewpoint Location:	287689mE 663837mN
View Direction:	60 degrees
Viewpoint Elevation:	233m AOD
Distance to Development:	1745m
Horizontal Field of View:	90 degrees



VIEWPOINT CONTEXT

Figure: 6.73
 RVAA Viewpoint: R19 Hirst Road (West)
Torrance Wind Farm Extension II RVAA



Wireline Showing Proposed Scheme


Reproduced from Ordnance Survey digital map data © Crown copyright 2023. All rights reserved. License number 100048606



Viewpoint Location:	287529mE 663837mN
View Direction:	60 degrees
Viewpoint Elevation:	238m AOD
Distance to Development:	1886m
Horizontal Field of View:	90 degrees



Figure: 6.74
RVAA Viewpoint: R20 South Blair
Torrance Wind Farm Extension II RVAA



Wireline Showing Proposed Scheme



Reproduced from Ordnance Survey digital map data © Crown copyright 2023. All rights reserved. License number 100048606

Viewpoint Location:	291374mE 666647mN
View Direction:	222 degrees
Viewpoint Elevation:	184m AOD
Distance to Development:	1241m
Horizontal Field of View:	90 degrees

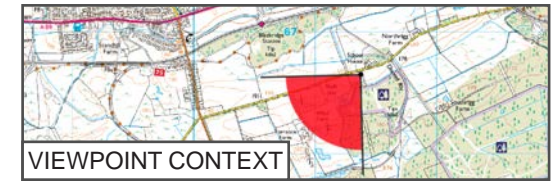



Figure: 6.75
 RVAA Viewpoint: R21 Edencroft Equestrian Centre
Torrance Wind Farm Extension II RVAA





Reproduced from Ordnance Survey digital map data © Crown copyright 2023. All rights reserved. License number 100048606



Viewpoint Location:	291632mE 666808mN
View Direction:	224 degrees
Viewpoint Elevation:	179m AOD
Distance to Development:	1506m
Horizontal Field of View:	90 degrees

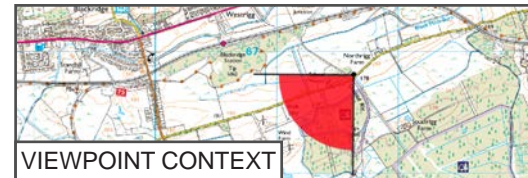


Figure: 6.76
 RVAA Viewpoint: R22 Old Miners Hall
Torrance Wind Farm Extension II RVAA