

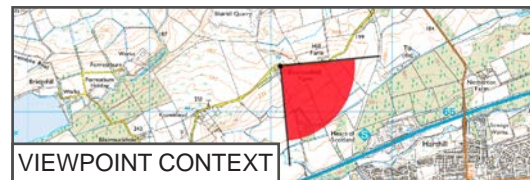


Wireline Showing Proposed Scheme

Reproduced from Ordnance Survey digital map data © Crown copyright 2023. All rights reserved. License number 100048606



Viewpoint Location:	289077mE 665368mN
View Direction:	128 degrees
Viewpoint Elevation:	231m AOD
Distance to Development:	579m
Horizontal Field of View:	90 degrees



VIEWPOINT CONTEXT

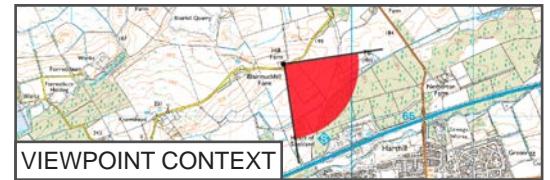
**Figure: 6.55**  
RVAA Viewpoint: R1 Blairmuckhill Farm  
**Torrance Wind Farm Extension II RVAA**



Reproduced from Ordnance Survey digital map data © Crown copyright 2023. All rights reserved. License number 100048606



Viewpoint Location:	289435mE 665420mN
View Direction:	125 degrees
Viewpoint Elevation:	220m AOD
Distance to Development:	302m
Horizontal Field of View:	90 degrees



**Figure: 6.56a**  
RVAA Viewpoint: R2 Hill Farm  
**Torrance Wind Farm Extension II RVAA**



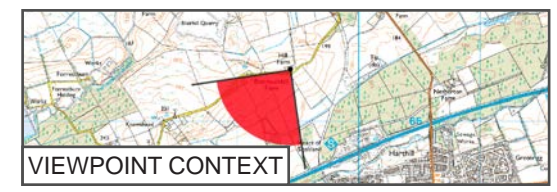


Wireline Showing Proposed Scheme



Reproduced from Ordnance Survey digital map data © Crown copyright 2023. All rights reserved. License number 100048606

Viewpoint Location:	289435mE 665420mN
View Direction:	215 degrees
Viewpoint Elevation:	220m AOD
Distance to Development:	302m
Horizontal Field of View:	90 degrees



**Figure: 6.56b**  
RVAA Viewpoint: R2 Hill Farm  
**Torrance Wind Farm Extension II RVAA**



Reproduced from Ordnance Survey digital map data © Crown copyright 2023. All rights reserved. License number 100048606




Viewpoint Location:	290185mE 665886mN
View Direction:	190 degrees
Viewpoint Elevation:	195m AOD
Distance to Development:	709m
Horizontal Field of View:	90 degrees



**Figure: 6.57a**  
 RVAA Viewpoint: R3 Loan Farm  
**Torrance Wind Farm Extension II RVAA**





Wireline Showing Proposed Scheme




Reproduced from Ordnance Survey digital map data © Crown copyright 2023. All rights reserved. License number 100048606



Viewpoint Location:	290185mE 665886mN
View Direction:	240 degrees
Viewpoint Elevation:	195m AOD
Distance to Development:	709m
Horizontal Field of View:	90 degrees



**Figure: 6.57b**  
 RVAA Viewpoint: R3 Loan Farm  
**Torrance Wind Farm Extension II RVAA**



Wireline Showing Proposed Scheme

Reproduced from Ordnance Survey digital map data © Crown copyright 2023. All rights reserved. License number 100048606




Viewpoint Location:	290742mE 665299mN
View Direction:	285 degrees
Viewpoint Elevation:	183m AOD
Distance to Development:	247m
Horizontal Field of View:	90 degrees



**Figure: 6.58a**  
 RVAA Viewpoint: R4 Netherton Farm  
**Torrance Wind Farm Extension II RVAA**






Reproduced from Ordnance Survey digital map data © Crown copyright 2023. All rights reserved. License number 100048606



Viewpoint Location:	290742mE 665299mN
View Direction:	315 degrees
Viewpoint Elevation:	183m AOD
Distance to Development:	247m
Horizontal Field of View:	90 degrees



**Figure: 6.58b**  
 RVAA Viewpoint: R4 Nethernton Farm  
**Torrance Wind Farm Extension II RVAA**

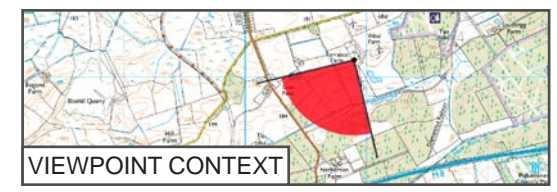


Wireline Showing Proposed Scheme



Reproduced from Ordnance Survey digital map data © Crown copyright 2023. All rights reserved. License number 100048606


Viewpoint Location:	290895mE 666136mN
View Direction:	210 degrees
Viewpoint Elevation:	180m AOD
Distance to Development:	610m
Horizontal Field of View:	90 degrees



**Figure: 6.59**  
 RVAA Viewpoint: R5 Torrance Farm  
**Torrance Wind Farm Extension II RVAA**







Wireline Showing Proposed Scheme




Reproduced from Ordnance Survey digital map data © Crown copyright 2023. All rights reserved. License number 100048606

Viewpoint Location:	288431mE 664948mN
View Direction:	95 degrees
Viewpoint Elevation:	248m AOD
Distance to Development:	830m
Horizontal Field of View:	90 degrees



**Figure: 6.60**  
 RVAA Viewpoint: R6 Knowehead  
**Torrance Wind Farm Extension II RVAA**



Wireline Showing Proposed Scheme

Reproduced from Ordnance Survey digital map data © Crown copyright 2023. All rights reserved. License number 100048606




Viewpoint Location:	288544mE 664414mN
View Direction:	60 degrees
Viewpoint Elevation:	213m AOD
Distance to Development:	723m
Horizontal Field of View:	90 degrees



VIEWPOINT CONTEXT

**Figure: 6.61**  
RVAA Viewpoint: R7 Treebanks Farm  
**Torrance Wind Farm Extension II RVAA**





Wireline Showing Proposed Scheme


Reproduced from Ordnance Survey digital map data © Crown copyright 2023. All rights reserved. License number 100048606



Viewpoint Location:	287944mE 664793mN
View Direction:	85 degrees
Viewpoint Elevation:	244m AOD
Distance to Development:	1278m
Horizontal Field of View:	90 degrees



**Figure: 6.62**  
 RVAA Viewpoint: R8 Blairmuckhole  
**Torrance Wind Farm Extension II RVAA**



Wireline Showing Proposed Scheme

Reproduced from Ordnance Survey digital map data © Crown copyright 2023. All rights reserved. License number 100048606



Viewpoint Location:	287518mE 665173mN
View Direction:	95 degrees
Viewpoint Elevation:	216m AOD
Distance to Development:	1769m
Horizontal Field of View:	90 degrees



VIEWPOINT CONTEXT

**Figure: 6.63**  
 RVAA Viewpoint: R9 Forrestburn Holding  
**Torrance Wind Farm Extension II RVAA**