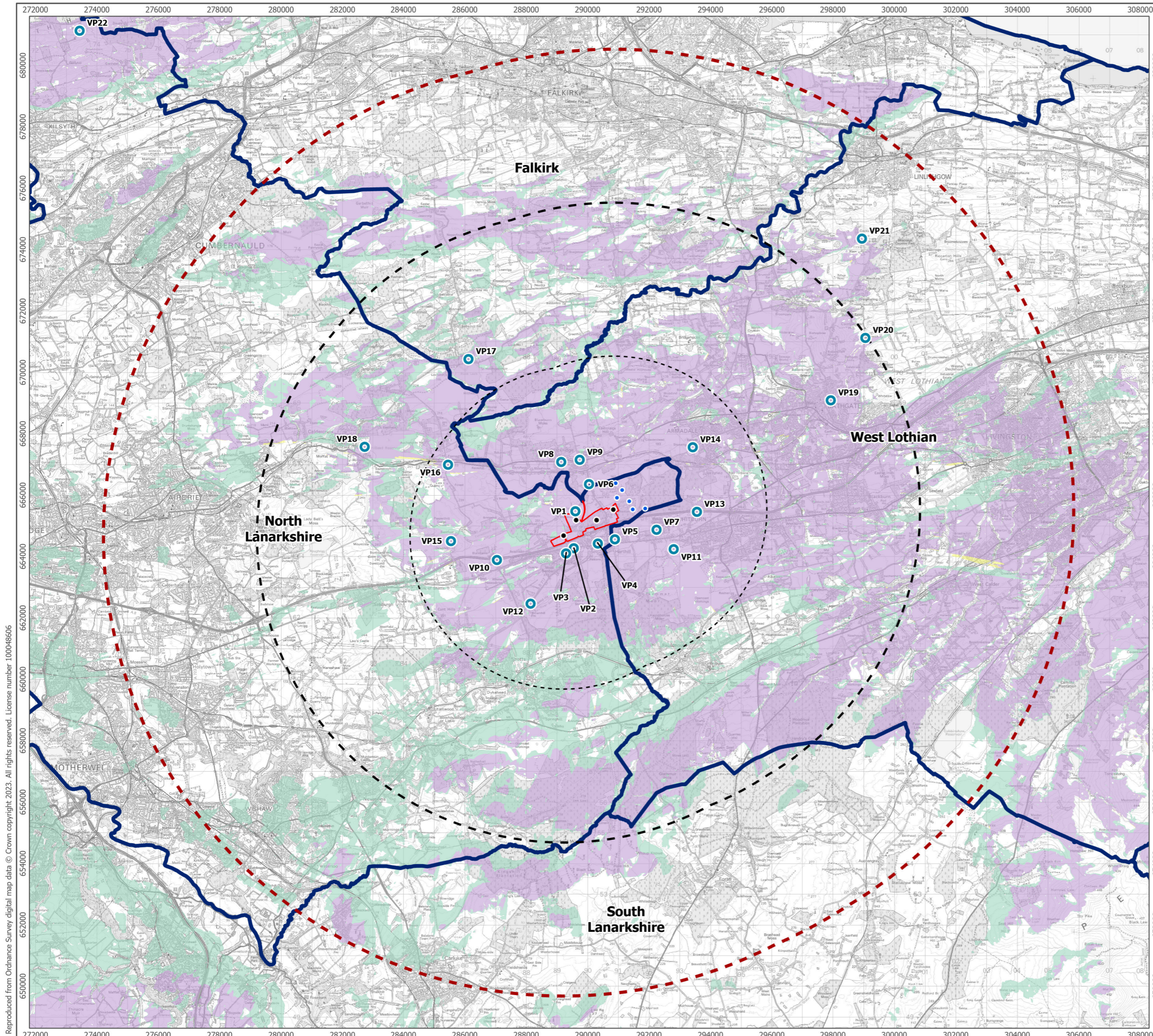




- Site Boundary
 - Proposed Turbine Location
 - Viewpoint Location
 - 5 km Study Area
 - 10 km Study Area
 - 15 km Study Area
 - Local Authority Boundary
- Zone of Theoretical Visibility
- Only Proposed Turbines may be visible
 - Only Existing Turbines may be visible
 - All Turbines may be visible



1:120,000 Scale @ A3



Produced By: WM	Ref: 3959-REP-042
Checked By: CH	Date: 14/02/2023

Detailed Comparative ZTV
Figure 6.6

Torrance Wind farm Extension II
EIA Report

Reproduced from Ordnance Survey digital map data © Crown copyright 2023. All rights reserved. License number 100048606