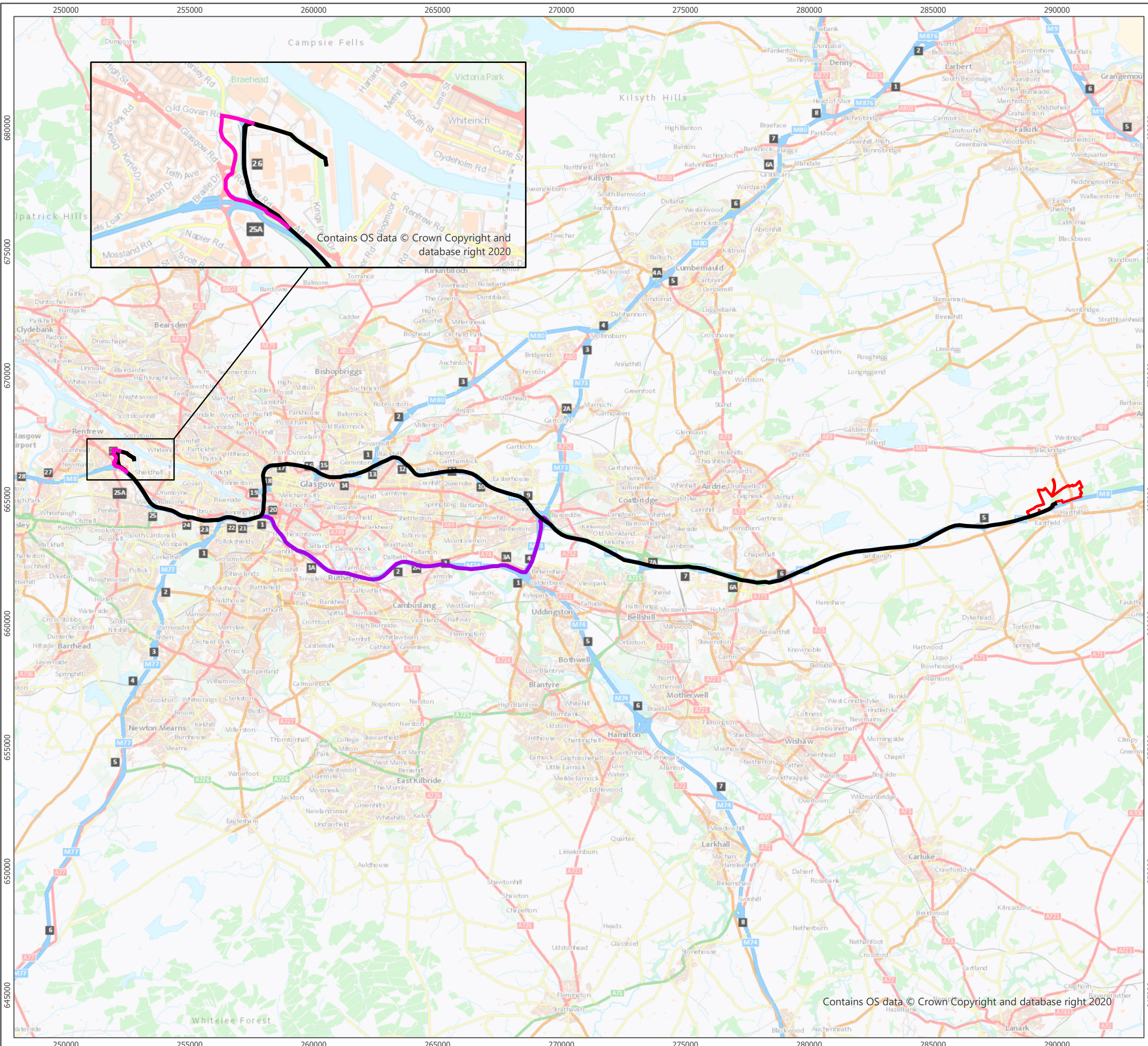




- Site Boundary
- Route Option A
- Route Option B
- Route Option C



1:150,000 Scale @ A3



Produced By: CR	Ref: 3959-REP-055
Checked By: CM	Date: 20/02/2023

Abnormal Load Route to Site
Figure 9.1

Torrance Wind Farm II Extension
EIA

Reproduced from Ordnance Survey digital map data © Crown copyright 2023. All rights reserved. License number 100048606

Contains OS data © Crown Copyright and database right 2020