

Figure 6.32a
Viewpoint 6: Harthill Road At Blairmuckhill Road Junction

	<p>Wind Farm Status Turbine Colour Key</p>	<p>OS reference: 290047 666358 Eye Level: 199m AOD Direction of view: 170° Distance to Development: 1.15km</p>	<p>Horizontal field of view: 90° cylindrical projection Principal distance: 812.5mm</p>	<p>Camera: Lens: 50mm Camera height: 1.5m Date and time: 28/06/2022 08:26</p>	<p>Nikon D3 50mm (Nikon AF 50mm f/1.4) 1.5m AGL 28/06/2022 08:26</p>
--	--	--	---	---	--

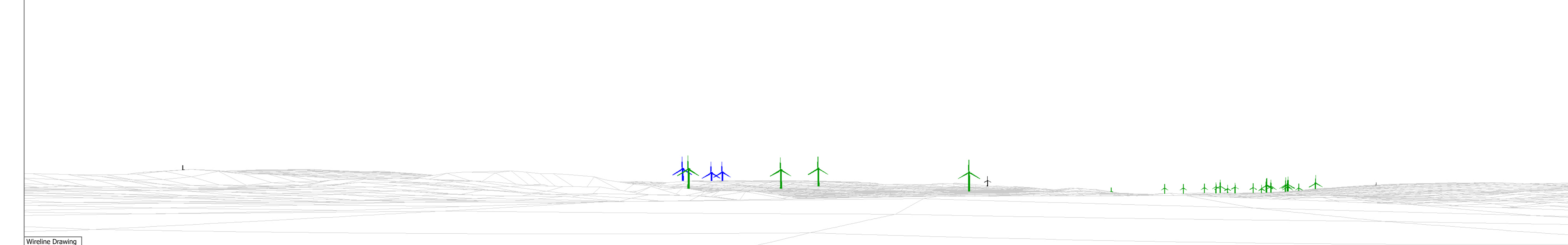
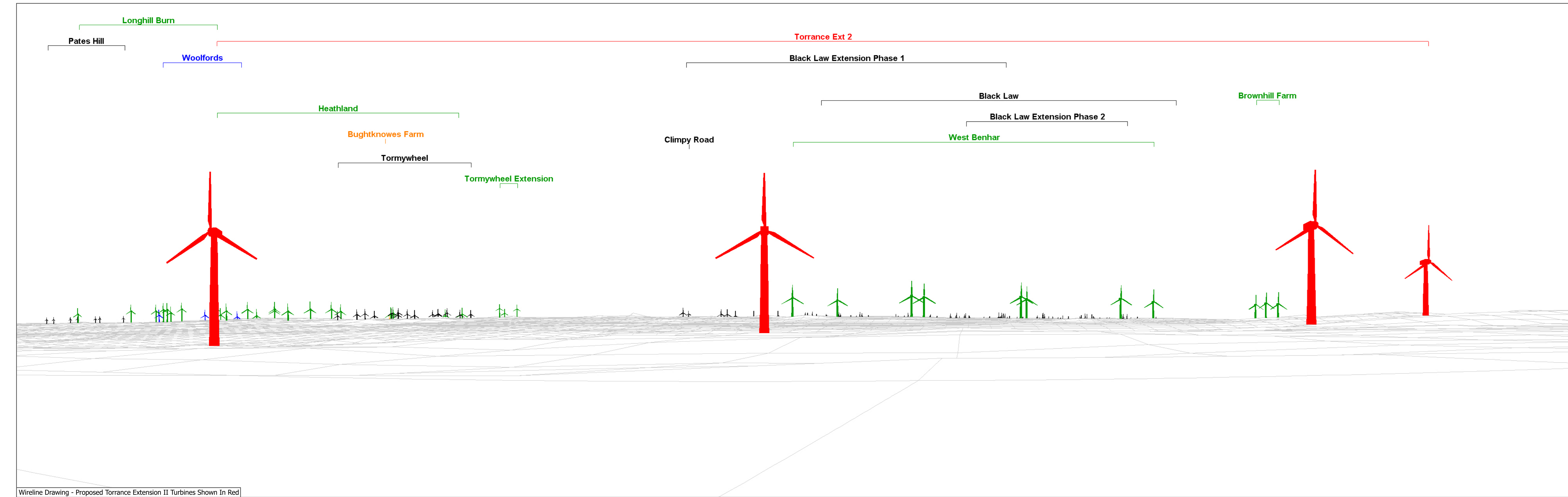


Figure 6.32b
Viewpoint 6: Harthill Road At Blairmuckhill Road Junction

	<p>Wind Farm Status Turbine Colour Key</p>	<p>OS reference: 290047 666358 Eye Level: 199m AOD Direction of view: 260° Distance to Development: 1.15km</p>	<p>Horizontal field of view: 90° cylindrical projection Principal distance: 812.5mm</p>	<p>Camera: Lens: 50mm Camera height: 1.5m Date and time: 28/06/2022 08:26</p>	<p>Nikon D3 50mm (Nikon AF 50mm f/1.4) 1.5m AGL 28/06/2022 08:26</p>
--	--	--	---	---	--



Wireline Drawing - Proposed Torrance Extension II Turbines Shown In Red

Figure: 6.32c
Viewpoint 6: Harthill Road At Blairmuckhill Road Junction

Torrance Wind Farm Extension II Environmental Impact Assessment Report (EIAR)

INFINERGY Ltd
a BORALEX company

ARCUS
An ERM Group Company

Wind Farm Status
Turbine Colour Key


Operational
Consented
Application
Scoping

OS reference: 290047 666358
Eye Level: 199m AOD
Direction of view: 170°
Distance to Development: 1.15km

Horizontal field of view: 90° cylindrical projection
Principal distance: 812.5mm

Camera:
Lens: 50mm
Camera height: 1.5m AGL
Date and time: 28/06/2022 08:26

Nikon D3
50mm (Nikon AF 50mm f/1.4)
1.5m AGL
28/06/2022 08:26



Wireline Drawing

Figure: 6.32d
Viewpoint 6: Harthill Road At Blairmuckhill Road Junction

Torrance Wind Farm Extension II Environmental Impact Assessment Report (EIAR)

INFINERGY Ltd
a BORALEX company

ARCUS
An ERM Group Company

Wind Farm Status
Turbine Colour Key

Operational
Consented
Application
Scoping

OS reference: 290047 666358
Eye Level: 199m AOD
Direction of view: 260°
Distance to Development: 1.15km

Horizontal field of view: 90° cylindrical projection
Principal distance: 812.5mm

Camera:
Lens: 50mm
Camera height: 1.5m AGL
Date and time: 28/06/2022 08:26

Nikon D3
50mm (Nikon AF 50mm f/1.4)
1.5m AGL
28/06/2022 08:26




Figure 6.32e
Viewpoint 6: Harthill Road At Blairmuckhill Road Junction

OS reference: 290047 666358
Eye Level: 199m AOD
Direction of view: 350°
Distance to Development: 1.15km

Horizontal field of view: 90° cylindrical projection
Principal distance: 812.5mm

Camera:
Lens: 50mm (Nikon AF 50mm f/1.4)
Camera height: 1.5m AGL
Date and time: 28/06/2022 08:26

Wireline Drawing

Wind Farm Status Turbine Colour Key: Operational (Green), Consented (Blue), Application (Orange), Scoping (Yellow)

INFINERGY Ltd a BORALEX company | ARCUS An E.ON Group Company

Torrance Wind Farm Extension II Environmental Impact Assessment Report (EIAR)




Figure 6.32f
Viewpoint 6: Harthill Road At Blairmuckhill Road Junction

OS reference: 290047 666358
Eye Level: 199m AOD
Direction of view: 80°
Distance to Development: 1.15km

Horizontal field of view: 90° cylindrical projection
Principal distance: 812.5mm

Camera:
Lens: 50mm (Nikon AF 50mm f/1.4)
Camera height: 1.5m AGL
Date and time: 28/06/2022 08:26

Wireline Drawing


Wind Farm Status Turbine Colour Key: Operational (Green), Consented (Blue), Application (Orange), Scoping (Yellow)

INFINERGY Ltd a BORALEX company | ARCUS An E.ON Group Company

Torrance Wind Farm Extension II Environmental Impact Assessment Report (EIAR)



View flat at a comfortable arm's length



View flat at a comfortable arm's length

Wireline

Figure: 6.32g
Viewpoint 6: Harthill Road At Blairmuckhill Road Junction

OS reference:	290047 666358	Horizontal field of view:	53.5° (planar projection)
Eye Level:	199m AOD	Principal distance:	812.5mm
Direction of view:	150°	Paper size:	841 x 297 mm
Distance to Development:	1.15km	Correct printed image size:	820 x 260 mm

INFINERGY Ltd
a BORALEX company

ARCUS
An E.ON Group Company

Torrance Wind Farm Extension II Environmental Impact Assessment Report (EIAR)

Photomontage

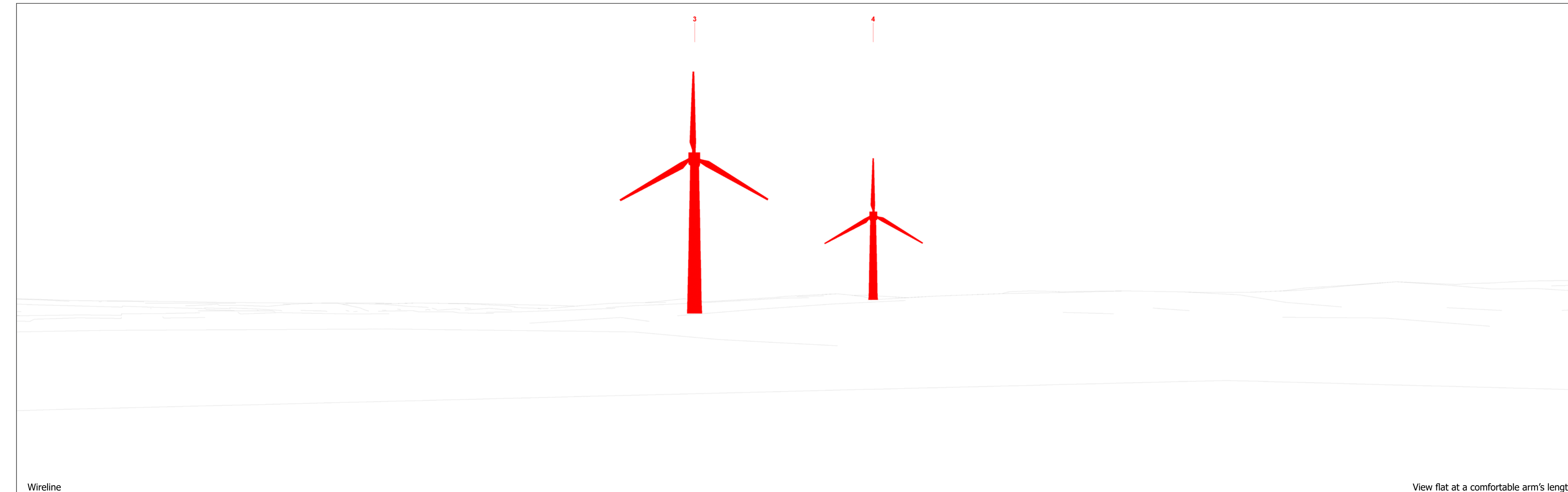
Figure: 6.32h
Viewpoint 6: Harthill Road At Blairmuckhill Road Junction

OS reference:	290047 666358	Horizontal field of view:	53.5° (planar projection)	Camera:	Nikon D3
Eye Level:	199m AOD	Principal distance:	812.5mm	Lens:	50mm (Nikon AF 50mm f/1.4)
Direction of view:	150°	Paper size:	841 x 297 mm	Camera height:	1.5m AGL
Distance to Development:	1.15km	Correct printed image size:	820 x 260 mm	Date and time:	28/06/2022 08:26

INFINERGY Ltd
a BORALEX company

ARCUS
An E.ON Group Company

Torrance Wind Farm Extension II Environmental Impact Assessment Report (EIAR)



View flat at a comfortable arm's length



View flat at a comfortable arm's length