

Figure: 6.28a
Viewpoint 2: Edinburgh Road (B7066), Eastfield

		OS reference: 289550 664269 Eye Level: 203m AOD Direction of view: 27° Distance to Development: 0.53km	Horizontal field of view: 90° cylindrical projection Principal distance: 812.5mm	Camera: Lens: Nikon D3 50mm (Nikon AF 50mm f/1.4) Camera height: 1.5m AGL Date and time: 28/06/2022 13:59	
--	--	---	---	--	--





Figure: 6.28b
Viewpoint 2: Edinburgh Road (B7066), Eastfield

		OS reference: 289550 664269 Eye Level: 203m AOD Direction of view: 117° Distance to Development: 0.53km	Horizontal field of view: 90° cylindrical projection Principal distance: 812.5mm	Camera: Lens: Nikon D3 50mm (Nikon AF 50mm f/1.4) Camera height: 1.5m AGL Date and time: 28/06/2022 13:59	
--	--	--	---	--	--



Wireline Drawing - Proposed Torrance Extension II Turbines Shown In Red

Figure: 6.28c
Viewpoint 2: Edinburgh Road (B7066), Eastfield




OS reference: 289550 664269
Eye Level: 203m AOD
Direction of view: 27°
Distance to Development: 0.53km

Horizontal field of view: 90° cylindrical projection
Principal distance: 812.5mm

Camera:
Lens: Nikon D3
Camera height: 1.5m AGL
Date and time: 28/06/2022 13:59

Nikon D3
50mm (Nikon AF 50mm f/1.4)
1.5m AGL
28/06/2022 13:59



Wireline Drawing

OS reference: 289550 664269
Eye Level: 203m AOD
Direction of view: 117°
Distance to Development: 0.53km

Horizontal field of view: 90° cylindrical projection
Principal distance: 812.5mm

Camera:
Lens: Nikon D3
Camera height: 1.5m AGL
Date and time: 28/06/2022 13:59

Nikon D3
50mm (Nikon AF 50mm f/1.4)
1.5m AGL
28/06/2022 13:59



Figure: 6.28d
Viewpoint 2: Edinburgh Road (B7066), Eastfield




Figure: 6.28e
Viewpoint 2: Edinburgh Road (B7066), Eastfield

Torrance Wind Farm Extension II Environmental Impact Assessment Report (EIAR)

INFINERGY Ltd
a BORALEX company

ARCUS
An E.ON Group Company

Wind Farm Status
Turbine Colour Key

Operational (Green) | Consented (Blue) | Application (Orange) | Scoping (Yellow)

OS reference: 289550 664269
Eye Level: 203m AOD
Direction of view: 207°
Distance to Development: 0.53km

Horizontal field of view: 90° cylindrical projection
Principal distance: 812.5mm

Camera:
Lens: Nikon D3 50mm (Nikon AF 50mm f/1.4)
Camera height: 1.5m AGL
Date and time: 28/06/2022 13:59




Figure: 6.28f
Viewpoint 2: Edinburgh Road (B7066), Eastfield

Torrance Wind Farm Extension II Environmental Impact Assessment Report (EIAR)

INFINERGY Ltd
a BORALEX company

ARCUS
An E.ON Group Company


Wind Farm Status
Turbine Colour Key

Operational (Green) | Consented (Blue) | Application (Orange) | Scoping (Yellow)

OS reference: 289550 664269
Eye Level: 203m AOD
Direction of view: 297°
Distance to Development: 0.53km

Horizontal field of view: 90° cylindrical projection
Principal distance: 812.5mm

Camera:
Lens: Nikon D3 50mm (Nikon AF 50mm f/1.4)
Camera height: 1.5m AGL
Date and time: 28/06/2022 13:59



Wireline Drawing

Figure: 6.28g
Viewpoint 2: Edinburgh Road (B7066), Eastfield

Torrance Wind Farm Extension II Environmental Impact Assessment Report (EIAR)

INFINERGY Ltd
a BORALEX company

ARCUS
An E.ON Group Company

Wind Farm Status
Turbine Colour Key


Operational Consented Application Scoping

OS reference: 289550 664269
Eye Level: 203m AOD
Direction of view: 207°
Distance to Development: 0.53km

Horizontal field of view: 90° cylindrical projection
Principal distance: 812.5mm

Camera:
Lens: 50mm
Camera height: 1.5m AGL
Date and time: 28/06/2022 13:59

Nikon D3
50mm (Nikon AF 50mm f/1.4)
1.5m AGL
28/06/2022 13:59



Wireline Drawing

Figure: 6.28h
Viewpoint 2: Edinburgh Road (B7066), Eastfield

Torrance Wind Farm Extension II Environmental Impact Assessment Report (EIAR)

INFINERGY Ltd
a BORALEX company

ARCUS
An E.ON Group Company

Wind Farm Status
Turbine Colour Key


Operational Consented Application Scoping

OS reference: 289550 664269
Eye Level: 203m AOD
Direction of view: 297°
Distance to Development: 0.53km

Horizontal field of view: 90° cylindrical projection
Principal distance: 812.5mm

Camera:
Lens: 50mm (Nikon AF 50mm f/1.4)
Camera height: 1.5m AGL
Date and time: 28/06/2022 13:59

Nikon D3
50mm (Nikon AF 50mm f/1.4)
1.5m AGL
28/06/2022 13:59



Wireline

View flat at a comfortable arm's length

Figure 6.28i
Viewpoint 2: Edinburgh Road (B7066), Eastfield

OS reference:	289550 664269	Horizontal field of view:	53.5° (planar projection)
Eye Level:	203m AOD	Principal distance:	812.5mm
Direction of view:	328.5°	Paper size:	841 x 297 mm
Distance to Development:	0.53km	Correct printed image size:	820 x 260 mm

INFINERGY Ltd
a BORALEX company

ARCUS
An E.ON Group Company

Torrance Wind Farm Extension II Environmental Impact Assessment Report (EIAR)

Photomontage

View flat at a comfortable arm's length

Figure 6.28j
Viewpoint 2: Edinburgh Road (B7066), Eastfield

OS reference:	289550 664269	Horizontal field of view:	53.5° (planar projection)	Camera:	Nikon D3
Eye Level:	203m AOD	Principal distance:	812.5mm	Lens:	50mm (Nikon AF 50mm f/1.4)
Direction of view:	328.5°	Paper size:	841 x 297 mm	Camera height:	1.5m AGL
Distance to Development:	0.53km	Correct printed image size:	820 x 260 mm	Date and time:	28/06/2022 13:59

INFINERGY Ltd
a BORALEX company

ARCUS
An E.ON Group Company

Torrance Wind Farm Extension II Environmental Impact Assessment Report (EIAR)




View flat at a comfortable arm's length



View flat at a comfortable arm's length

Wireline
Figure: 6.28k
 Viewpoint 2: Edinburgh Road (B7066), Eastfield
Torrance Wind Farm Extension II Environmental Impact Assessment Report (EIAR)



OS reference:	289550 664269	Horizontal field of view:	53.5° (planar projection)
Eye Level:	203m AOD	Principal distance:	812.5mm
Direction of view:	22°	Paper size:	841 x 297 mm
Distance to Development:	0.53km	Correct printed image size:	820 x 260 mm

OS reference:	289550 664269	Horizontal field of view:	53.5° (planar projection)	Camera:	Nikon D3
Eye Level:	203m AOD	Principal distance:	812.5mm	Lens:	50mm (Nikon AF 50mm f/1.4)
Direction of view:	22°	Paper size:	841 x 297 mm	Camera height:	1.5m AGL
Distance to Development:	0.53km	Correct printed image size:	820 x 260 mm	Date and time:	28/06/2022 13:59



Figure: 6.28l
 Viewpoint 2: Edinburgh Road (B7066), Eastfield
Torrance Wind Farm Extension II Environmental Impact Assessment Report (EIAR)