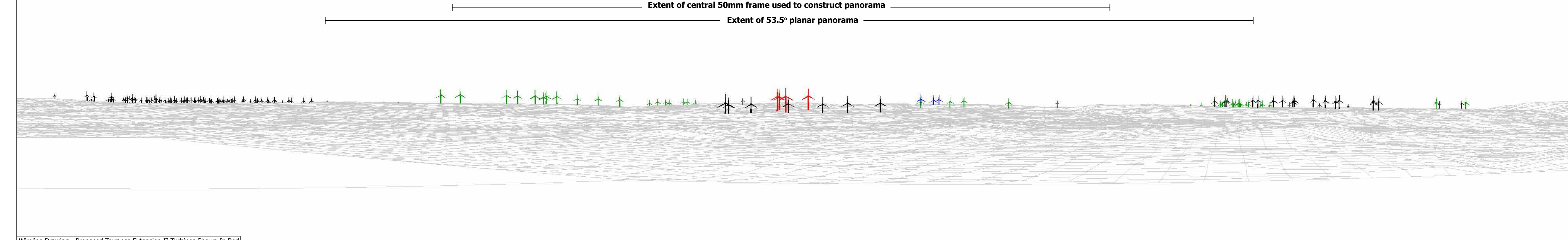




This image provides landscape and visual context only




This image provides landscape and visual context only



Wireline Drawing - Proposed Torrance Extension II Turbines Shown In Red

Figure: 6.45a
Viewpoint 19: Bathgate, Junction of Drumcross Road and Glenmavis Drive
Torrance Wind Farm Extension II Environmental Impact Assessment Report (EIAR)

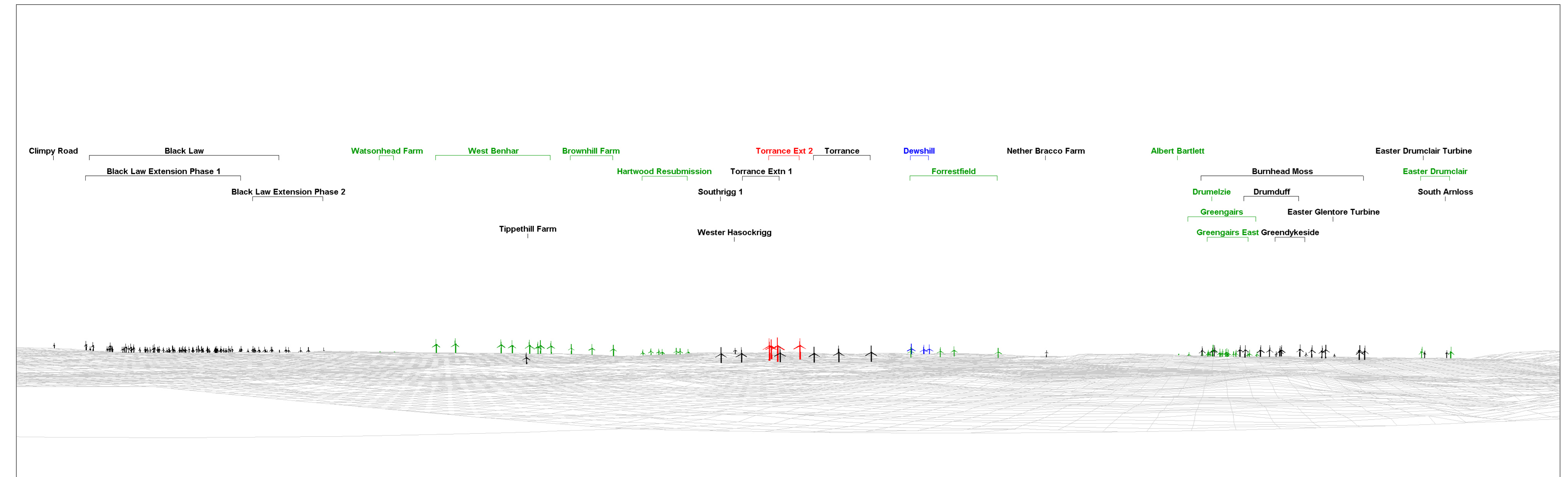
		OS reference: 297935 669089	Horizontal field of view: 90° cylindrical projection	Camera: Nikon D3	Nikon D3	
		Eye Level: 184m AOD	Principal distance: 812.5mm	Camera height: 1.5m AGL	50mm (Nikon AF 50mm f/1.4)	
		Direction of view: 245°		Date and time:		
		Distance to Development: 7.94km				



Wireline Drawing

		OS reference: 297935 669089	Horizontal field of view: 90° cylindrical projection	Camera: Nikon D3	Nikon D3	
		Eye Level: 184m AOD	Principal distance: 812.5mm	Camera height: 1.5m AGL	50mm (Nikon AF 50mm f/1.4)	
		Direction of view: 335°		Date and time:		
		Distance to Development: 7.94km				

Figure: 6.45b
Viewpoint 19: Bathgate, Junction of Drumcross Road and Glenmavis Drive
Torrance Wind Farm Extension II Environmental Impact Assessment Report (EIAR)



Wireline Drawing - Proposed Torrance Extension II Turbines Shown In Red

Figure: 6.45c
Viewpoint 19: Bathgate. Junction of Drumcross Road and Glenmavis Drive

Torrance Wind Farm Extension II Environmental Impact Assessment Report (EIAR)

INFINERGY Ltd
a BORALEX company

ARCUS
An E.ON Group Company


Wind Farm Status
Turbine Colour Key

Operational
Consented
Application
Scoping

OS reference: 297935 669089
Eye Level: 184m AOD
Direction of view: 245°
Distance to Development: 7.94km

Horizontal field of view: 90° cylindrical projection
Principal distance: 812.5mm

Camera:
Lens: 50mm (Nikon AF 50mm f/1.4)
Camera height: 1.5m AGL
Date and time: 28/06/2022 10:41



Wireline Drawing

Figure: 6.45d
Viewpoint 19: Bathgate. Junction of Drumcross Road and Glenmavis Drive

Torrance Wind Farm Extension II Environmental Impact Assessment Report (EIAR)

INFINERGY Ltd
a BORALEX company

ARCUS
An E.ON Group Company

Wind Farm Status
Turbine Colour Key

Operational
Consented
Application
Scoping

OS reference: 297935 669089
Eye Level: 184m AOD
Direction of view: 335°
Distance to Development: 7.94km

Horizontal field of view: 90° cylindrical projection
Principal distance: 812.5mm

Camera:
Lens: 50mm (Nikon AF 50mm f/1.4)
Camera height: 1.5m AGL
Date and time: 28/06/2022 10:41




Figure: 6.45e
 Viewpoint 19: Bathgate. Junction of Drumcross Road and Glenmavis Drive

Torrance Wind Farm Extension II Environmental Impact Assessment Report (EIAR)

INFINERGY Ltd
 a BORALEX company

ARCUS
 An ERM Group Company

Wind Farm Status
 Turbine Colour Key

Operational: Green
 Consented: Blue
 Application: Orange
 Scoping: Yellow

OS reference: 297935 669089
 Eye Level: 184m AOD
 Direction of view: 65°
 Distance to Development: 7.94km

Horizontal field of view: 90° cylindrical projection
 Principal distance: 812.5mm

Camera:
 Lens: 50mm (Nikon AF 50mm f/1.4)
 Camera height: 1.5m AGL
 Date and time: 28/06/2022 10:41

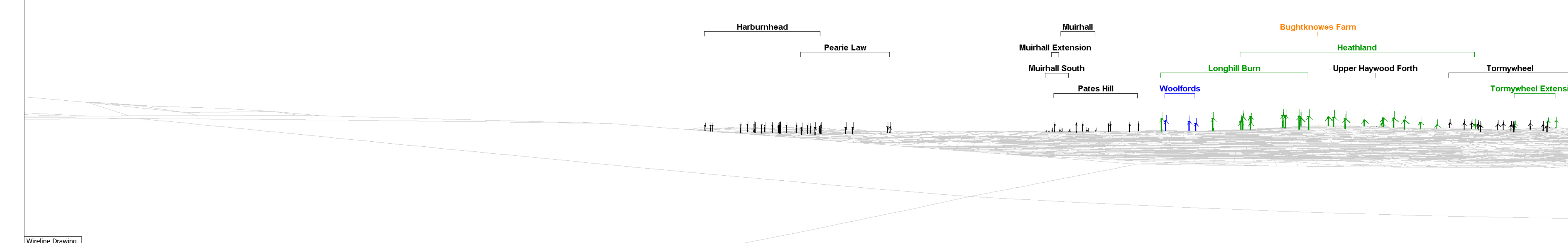


Figure: 6.45f
 Viewpoint 19: Bathgate. Junction of Drumcross Road and Glenmavis Drive

Torrance Wind Farm Extension II Environmental Impact Assessment Report (EIAR)

INFINERGY Ltd
 a BORALEX company

ARCUS
 An ERM Group Company


Wind Farm Status
 Turbine Colour Key

Scoping: Yellow
 Application: Orange
 Consented: Blue
 Operational: Green

OS reference: 297935 669089
 Eye Level: 184m AOD
 Direction of view: 155°
 Distance to Development: 7.94km

Horizontal field of view: 90° cylindrical projection
 Principal distance: 812.5mm

Camera:
 Lens: 50mm (Nikon AF 50mm f/1.4)
 Camera height: 1.5m AGL
 Date and time: 28/06/2022 10:41



View flat at a comfortable arm's length



View flat at a comfortable arm's length


Figure 6.45g
Viewpoint 19: Bathgate. Junction of Drumcross Road and Glenmavis Drive
Torrance Wind Farm Extension II Environmental Impact Assessment Report (EIAR)



OS reference:	297935 669089	Horizontal field of view:	53.5° (planar projection)
Eye Level:	184m AOD	Principal distance:	812.5mm
Direction of view:	244°	Paper size:	841 x 297 mm
Distance to Development:	7.94km	Correct printed image size:	820 x 260 mm

OS reference:	297935 669089	Horizontal field of view:	53.5° (planar projection)	Camera:	Nikon D3
Eye Level:	184m AOD	Principal distance:	812.5mm	Lens:	50mm (Nikon AF 50mm f/1.4)
Direction of view:	244°	Paper size:	841 x 297 mm	Camera height:	1.5m AGL
Distance to Development:	7.94km	Correct printed image size:	820 x 260 mm	Date and time:	28/06/2022 10:41

Figure 6.45h
Viewpoint 19: Bathgate. Junction of Drumcross Road and Glenmavis Drive
Torrance Wind Farm Extension II Environmental Impact Assessment Report (EIAR)



OS reference:	297935 669089	Horizontal field of view:	53.5° (planar projection)	Camera:	Nikon D3
Eye Level:	184m AOD	Principal distance:	812.5mm	Lens:	50mm (Nikon AF 50mm f/1.4)
Direction of view:	244°	Paper size:	841 x 297 mm	Camera height:	1.5m AGL
Distance to Development:	7.94km	Correct printed image size:	820 x 260 mm	Date and time:	28/06/2022 10:41