
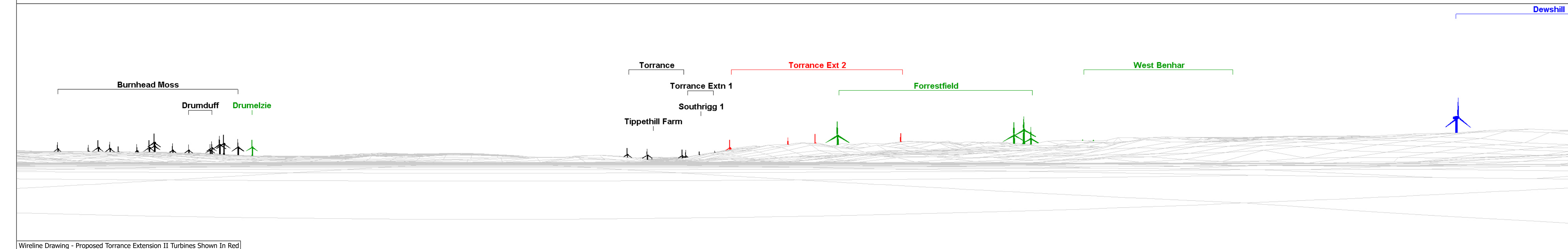
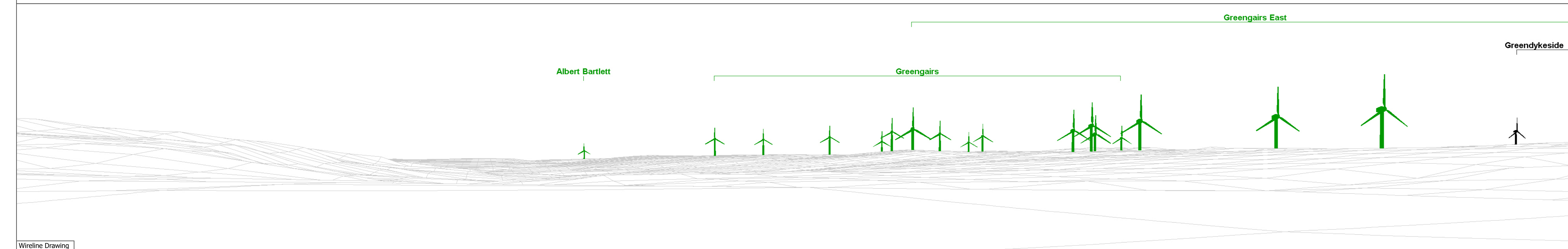


Photography not available from this location

Photography not available from this location



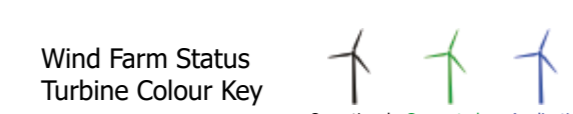



Photography not available from this location




Wireline Drawing

Figure 6.44c
Viewpoint 18: Hillend Reservoir
Torrance Wind Farm Extension II Environmental Impact Assessment Report (EIAR)

 		OS reference: 282724 667575 Eye Level: 197m AOD Direction of view: 288° Distance to Development: 7.11km	Horizontal field of view: 90° cylindrical projection Principal distance: 812.5mm	
---	---	--	---	--


Photography not available from this location



Wireline Drawing

 		OS reference: 282724 667575 Eye Level: 197m AOD Direction of view: 18° Distance to Development: 7.11km	Horizontal field of view: 90° cylindrical projection Principal distance: 812.5mm	
---	---	---	---	--

Figure 6.44d
Viewpoint 18: Hillend Reservoir
Torrance Wind Farm Extension II Environmental Impact Assessment Report (EIAR)



Photography not available from this location

Wireline View flat at a comfortable arm's length