



This image provides landscape and visual context only

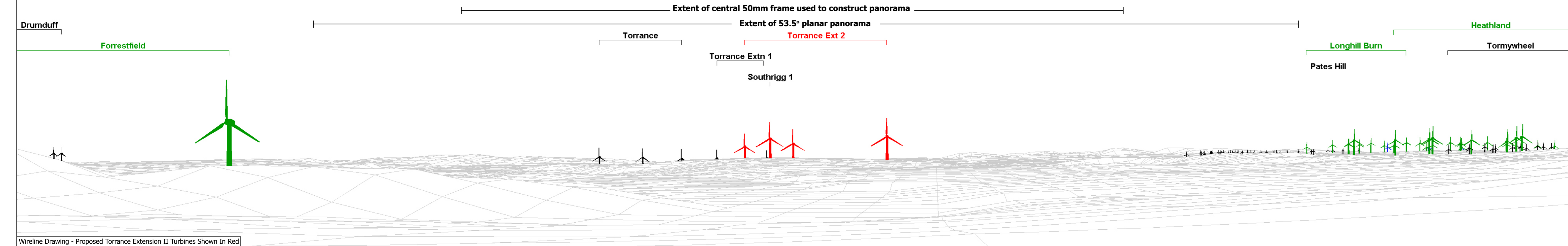


Figure 6.41a
Viewpoint 15: Forrest Road at Benfoot
Torrance Wind Farm Extension II Environmental Impact Assessment Report (EIAR)

Wireline Drawing - Proposed Torrance Extension II Turbines Shown In Red

OS reference: 285550 664502
Eye Level: 253m AOD
Direction of view: 82°
Distance to Development: 3.67km

Horizontal field of view: 90° cylindrical projection
Principal distance: 812.5mm

Camera:
Lens: 50mm (Nikon AF 50mm f/1.4)
Camera height: 1.5m AGL
Date and time: 28/06/2022 15:05

Wind Farm Status
Turbine Colour Key
Operational
Consented
Application
Scoping

INFINERGY Ltd
a BORALEX company
ARCUS
An E.ON Group Company



This image provides landscape and visual context only



Figure 6.41b
Viewpoint 15: Forrest Road at Benfoot
Torrance Wind Farm Extension II Environmental Impact Assessment Report (EIAR)

Wireline Drawing

OS reference: 285550 664502
Eye Level: 253m AOD
Direction of view: 172°
Distance to Development: 3.67km

Horizontal field of view: 90° cylindrical projection
Principal distance: 812.5mm

Camera:
Lens: 50mm (Nikon AF 50mm f/1.4)
Camera height: 1.5m AGL
Date and time: 28/06/2022 15:05

Wind Farm Status
Turbine Colour Key
Operational
Consented
Application
Scoping

INFINERGY Ltd
a BORALEX company
ARCUS
An E.ON Group Company




Figure: 6.41c
Viewpoint 15: Forrest Road at Benfoot

Torrance Wind Farm Extension II Environmental Impact Assessment Report (EIAR)

INFINERGY Ltd
a BORALEX company

ARCUS
An ERM Group Company

Wind Farm Status
Turbine Colour Key

Operational
Consented
Application
Scoping

OS reference: 285550 664502
Eye Level: 253m AOD
Direction of view: 262°
Distance to Development: 3.67km

Horizontal field of view: 90° cylindrical projection
Principal distance: 812.5mm

Camera:
Lens: Nikon D3
50mm (Nikon AF 50mm f/1.4)
Camera height: 1.5m AGL
Date and time: 28/06/2022 15:05




Figure: 6.41d
Viewpoint 15: Forrest Road at Benfoot

Torrance Wind Farm Extension II Environmental Impact Assessment Report (EIAR)

INFINERGY Ltd
a BORALEX company

ARCUS
An ERM Group Company


Wind Farm Status
Turbine Colour Key

Operational
Consented
Application
Scoping

OS reference: 285550 664502
Eye Level: 253m AOD
Direction of view: 352°
Distance to Development: 3.67km

Horizontal field of view: 90° cylindrical projection
Principal distance: 812.5mm

Camera:
Lens: Nikon D3
50mm (Nikon AF 50mm f/1.4)
Camera height: 1.5m AGL
Date and time: 28/06/2022 15:05



Wireline

View flat at a comfortable arm's length



Photomontage

View flat at a comfortable arm's length