

**Figure: 6.40a**  
Viewpoint 14: Armadale, At Western Edge Of Settlement

**Torrance Wind Farm Extension II Environmental Impact Assessment Report (EIAR)**

INFINERGY Ltd  
a BORALEX company

ARCUS  
An E.ON Group Company

Wind Farm Status  
Turbine Colour Key

Operational Consented Application Scoping

OS reference: 293426 667561  
Eye Level: 193m AOD  
Direction of view: 235°  
Distance to Development: 3.29km

Horizontal field of view: 90° cylindrical projection  
Principal distance: 812.5mm

Camera:  
Lens: Nikon D3  
50mm (Nikon AF 50mm f/1.4)  
1.5m AGL  
Date and time: 28/06/2022 11:07



**Figure: 6.40b**  
Viewpoint 14: Armadale, At Western Edge Of Settlement

**Torrance Wind Farm Extension II Environmental Impact Assessment Report (EIAR)**

INFINERGY Ltd  
a BORALEX company

ARCUS  
An E.ON Group Company

Wind Farm Status  
Turbine Colour Key

Operational Consented Application Scoping

OS reference: 293426 667561  
Eye Level: 193m AOD  
Direction of view: 325°  
Distance to Development: 3.29km

Horizontal field of view: 90° cylindrical projection  
Principal distance: 812.5mm

Camera:  
Lens: Nikon D3  
50mm (Nikon AF 50mm f/1.4)  
1.5m AGL  
Date and time: 28/06/2022 11:07



This image provides landscape and visual context only




Figure 6.40c  
Viewpoint 14: Armadale, At Western Edge Of Settlement

OS reference: 293426 667561  
Eye Level: 193m AOD  
Direction of view: 55°  
Distance to Development: 3.29km

Horizontal field of view: 90° cylindrical projection  
Principal distance: 812.5mm

Camera:  
Lens: 50mm (Nikon AF 50mm f/1.4)  
Camera height: 1.5m AGL  
Date and time: 28/06/2022 11:07

Wireline Drawing

INFINERGY Ltd  
a BORALEX company

ARCUS  
An ERM Group Company

Wind Farm Status  
Turbine Colour Key

Operational Consented Application Scoping

Torrance Wind Farm Extension II Environmental Impact Assessment Report (EIAR)



This image provides landscape and visual context only

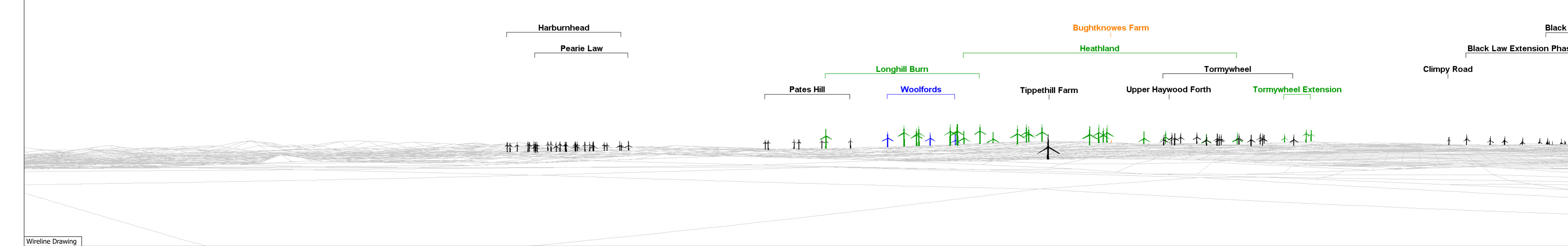


Figure 6.40d  
Viewpoint 14: Armadale, At Western Edge Of Settlement

OS reference: 293426 667561  
Eye Level: 193m AOD  
Direction of view: 145°  
Distance to Development: 3.29km

Horizontal field of view: 90° cylindrical projection  
Principal distance: 812.5mm

Camera:  
Lens: 50mm (Nikon AF 50mm f/1.4)  
Camera height: 1.5m AGL  
Date and time: 28/06/2022 11:07

Wireline Drawing


INFINERGY Ltd  
a BORALEX company

ARCUS  
An ERM Group Company

Wind Farm Status  
Turbine Colour Key

Operational Consented Application Scoping

Torrance Wind Farm Extension II Environmental Impact Assessment Report (EIAR)



View flat at a comfortable arm's length



View flat at a comfortable arm's length