



Wireline Showing Proposed Scheme

Reproduced from Ordnance Survey digital map data © Crown copyright 2023. All rights reserved. License number 100048606



Viewpoint Location:	289077mE 665368mN
View Direction:	128 degrees
Viewpoint Elevation:	231m AOD
Distance to Development:	579m
Horizontal Field of View:	90 degrees



VIEWPOINT CONTEXT

Figure: 6.55
RVAA Viewpoint: R1 Blairmuckhill Farm
Torrance Wind Farm Extension II RVAA



Reproduced from Ordnance Survey digital map data © Crown copyright 2023. All rights reserved. License number 100048606



Viewpoint Location:	289435mE 665420mN
View Direction:	125 degrees
Viewpoint Elevation:	220m AOD
Distance to Development:	302m
Horizontal Field of View:	90 degrees



Figure: 6.56a
 RVAA Viewpoint: R2 Hill Farm
Torrance Wind Farm Extension II RVAA



Wireline Showing Proposed Scheme

Reproduced from Ordnance Survey digital map data © Crown copyright 2023. All rights reserved. License number 100048606



Viewpoint Location:	289435mE 665420mN
View Direction:	215 degrees
Viewpoint Elevation:	220m AOD
Distance to Development:	302m
Horizontal Field of View:	90 degrees



VIEWPOINT CONTEXT

Figure: 6.56b
RVAA Viewpoint: R2 Hill Farm
Torrance Wind Farm Extension II RVAA



Wireline Showing Proposed Scheme




Reproduced from Ordnance Survey digital map data © Crown copyright 2023. All rights reserved. License number 100048606

Viewpoint Location:	290185mE 665886mN
View Direction:	190 degrees
Viewpoint Elevation:	195m AOD
Distance to Development:	709m
Horizontal Field of View:	90 degrees



Figure: 6.57a
 RVAA Viewpoint: R3 Loan Farm
Torrance Wind Farm Extension II RVAA




Reproduced from Ordnance Survey digital map data © Crown copyright 2023. All rights reserved. License number 100048606



Viewpoint Location:	290185mE 665886mN
View Direction:	240 degrees
Viewpoint Elevation:	195m AOD
Distance to Development:	709m
Horizontal Field of View:	90 degrees



Figure: 6.57b
 RVAA Viewpoint: R3 Loan Farm
Torrance Wind Farm Extension II RVAA



Wireline Showing Proposed Scheme


Reproduced from Ordnance Survey digital map data © Crown copyright 2023. All rights reserved. License number 100048606



Viewpoint Location:	290742mE 665299mN
View Direction:	285 degrees
Viewpoint Elevation:	183m AOD
Distance to Development:	247m
Horizontal Field of View:	90 degrees



Figure: 6.58a
 RVAA Viewpoint: R4 Netherton Farm
Torrance Wind Farm Extension II RVAA




Reproduced from Ordnance Survey digital map data © Crown copyright 2023. All rights reserved. License number 100048606



Viewpoint Location:	290742mE 665299mN
View Direction:	315 degrees
Viewpoint Elevation:	183m AOD
Distance to Development:	247m
Horizontal Field of View:	90 degrees



Figure: 6.58b
 RVAA Viewpoint: R4 Nethernton Farm
Torrance Wind Farm Extension II RVAA



Wireline Showing Proposed Scheme




Reproduced from Ordnance Survey digital map data © Crown copyright 2023. All rights reserved. License number 100048606

Viewpoint Location:	290895mE 666136mN
View Direction:	210 degrees
Viewpoint Elevation:	180m AOD
Distance to Development:	610m
Horizontal Field of View:	90 degrees



Figure: 6.59
 RVAA Viewpoint: R5 Torrance Farm
Torrance Wind Farm Extension II RVAA



Wireline Showing Proposed Scheme




Reproduced from Ordnance Survey digital map data © Crown copyright 2023. All rights reserved. License number 100048606

Viewpoint Location:	288431mE 664948mN
View Direction:	95 degrees
Viewpoint Elevation:	248m AOD
Distance to Development:	830m
Horizontal Field of View:	90 degrees



Figure: 6.60
 RVAA Viewpoint: R6 Knowehead
Torrance Wind Farm Extension II RVAA



Wireline Showing Proposed Scheme


Reproduced from Ordnance Survey digital map data © Crown copyright 2023. All rights reserved. License number 100048606



Viewpoint Location:	288544mE 664414mN
View Direction:	60 degrees
Viewpoint Elevation:	213m AOD
Distance to Development:	723m
Horizontal Field of View:	90 degrees



Figure: 6.61
RVAA Viewpoint: R7 Treebanks Farm
Torrance Wind Farm Extension II RVAA



Wireline Showing Proposed Scheme


Reproduced from Ordnance Survey digital map data © Crown copyright 2023. All rights reserved. License number 100048606



Viewpoint Location:	287944mE 664793mN
View Direction:	85 degrees
Viewpoint Elevation:	244m AOD
Distance to Development:	1278m
Horizontal Field of View:	90 degrees



Figure: 6.62
 RVAA Viewpoint: R8 Blairmuckhole
Torrance Wind Farm Extension II RVAA



Wireline Showing Proposed Scheme

Reproduced from Ordnance Survey digital map data © Crown copyright 2023. All rights reserved. License number 100048606

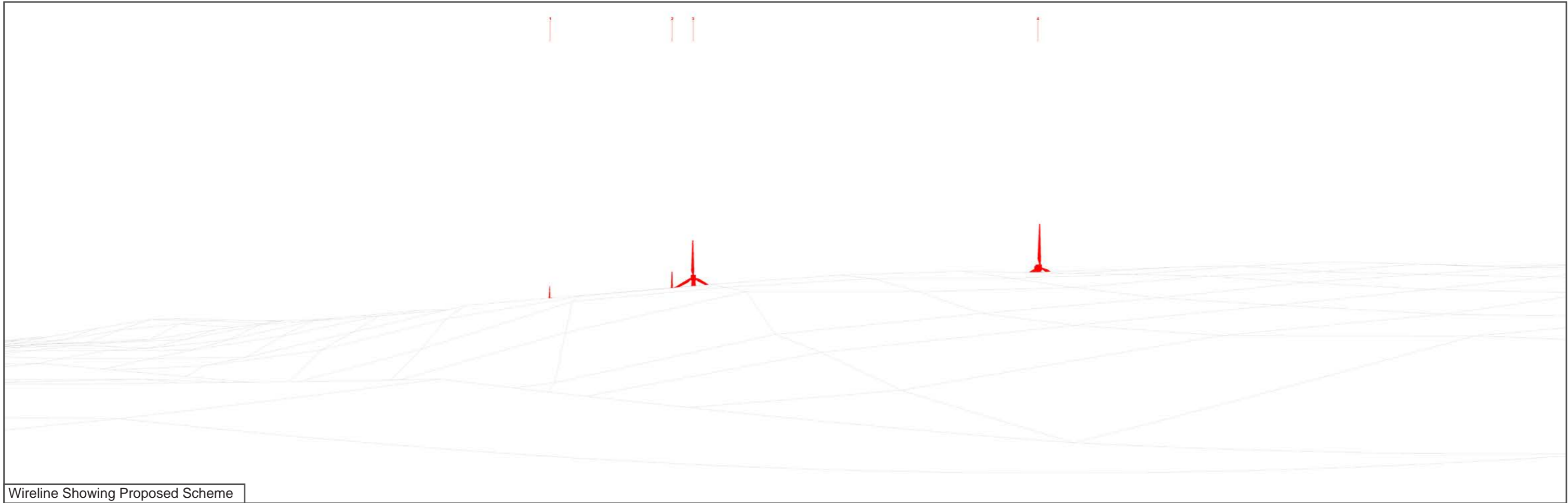


Viewpoint Location:	287518mE 665173mN
View Direction:	95 degrees
Viewpoint Elevation:	216m AOD
Distance to Development:	1769m
Horizontal Field of View:	90 degrees



VIEWPOINT CONTEXT

Figure: 6.63
RVAA Viewpoint: R9 Forrestburn Holding
Torrance Wind Farm Extension II RVAA



Wireline Showing Proposed Scheme




Reproduced from Ordnance Survey digital map data © Crown copyright 2023. All rights reserved. License number 100048606

Viewpoint Location:	287776mE 665337mN
View Direction:	100 degrees
Viewpoint Elevation:	210m AOD
Distance to Development:	1583m
Horizontal Field of View:	90 degrees



Figure: 6.64
RVAA Viewpoint: R10 Forrestburn
Torrance Wind Farm Extension II RVAA



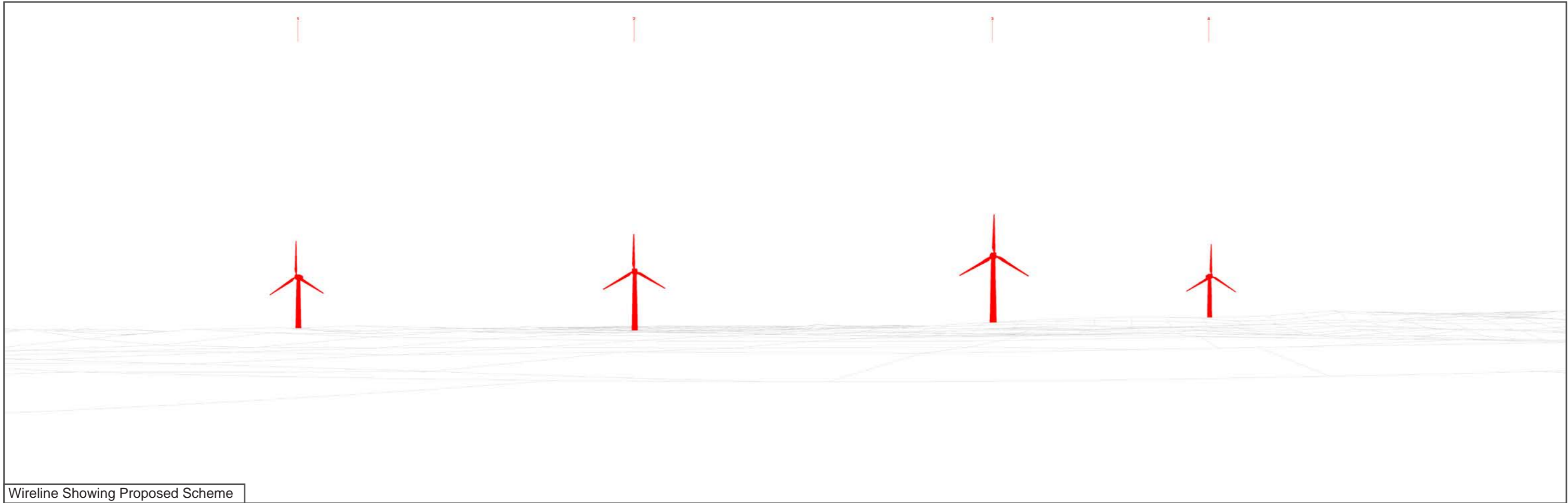
Reproduced from Ordnance Survey digital map data © Crown copyright 2023. All rights reserved. License number 100048606



Viewpoint Location:	288359mE 666018mN
View Direction:	120 degrees
Viewpoint Elevation:	188m AOD
Distance to Development:	1516m
Horizontal Field of View:	90 degrees



Figure: 6.65
 RVAA Viewpoint: R11 Bogend Farm
Torrance Wind Farm Extension II RVAA



Reproduced from Ordnance Survey digital map data © Crown copyright 2023. All rights reserved. License number 100048606



Viewpoint Location:	289421mE 666846mN
View Direction:	161 degrees
Viewpoint Elevation:	185m AOD
Distance to Development:	1672m
Horizontal Field of View:	90 degrees

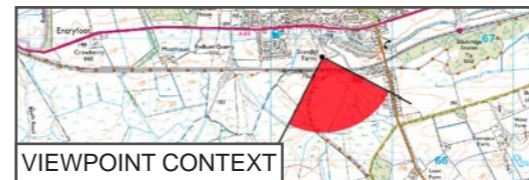



Figure: 6.66
 RVAA Viewpoint: R12 Standhill Farm
Torrance Wind Farm Extension II RVAA



Wireline Showing Proposed Scheme

Reproduced from Ordnance Survey digital map data © Crown copyright 2023. All rights reserved. License number 100048606




Viewpoint Location:	291428mE 666719mN
View Direction:	222 degrees
Viewpoint Elevation:	186m AOD
Distance to Development:	1329m
Horizontal Field of View:	90 degrees



VIEWPOINT CONTEXT

Figure: 6.67
 RVAA Viewpoint: R13 School House
Torrance Wind Farm Extension II RVAA



Wireline Showing Proposed Scheme

Reproduced from Ordnance Survey digital map data © Crown copyright 2023. All rights reserved. License number 100048606



Viewpoint Location:	291866mE 667005mN
View Direction:	225 degrees
Viewpoint Elevation:	184m AOD
Distance to Development:	1800m
Horizontal Field of View:	90 degrees

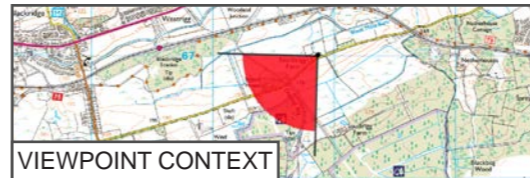



Figure: 6.68
 RVAA Viewpoint: R14 Northrigg Farm
Torrance Wind Farm Extension II RVAA



Wireline Showing Proposed Scheme


Reproduced from Ordnance Survey digital map data © Crown copyright 2023. All rights reserved. License number 100048606



Viewpoint Location:	292046mE 666400mN
View Direction:	238 degrees
Viewpoint Elevation:	178m AOD
Distance to Development:	1490m
Horizontal Field of View:	90 degrees



Figure: 6.69
 RVAA Viewpoint: R15 Southrigg Farm
Torrance Wind Farm Extension II RVAA



Wireline Showing Proposed Scheme

Reproduced from Ordnance Survey digital map data © Crown copyright 2023. All rights reserved. License number 100048606



Viewpoint Location:	291684mE 664644mN
View Direction:	295 degrees
Viewpoint Elevation:	192m AOD
Distance to Development:	1224m
Horizontal Field of View:	90 degrees

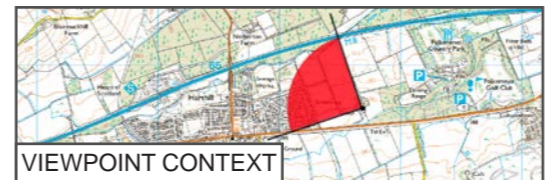



Figure: 6.70
 RVAA Viewpoint: R16 Couch
Torrance Wind Farm Extension II RVAA




Reproduced from Ordnance Survey digital map data © Crown copyright 2023. All rights reserved. License number 100048606



Viewpoint Location:	288937mE 663457mN
View Direction:	30 degrees
Viewpoint Elevation:	229m AOD
Distance to Development:	1254m
Horizontal Field of View:	90 degrees



Figure: 6.71
 RVAA Viewpoint: R17 West Benhar
Torrance Wind Farm Extension II RVAA




Reproduced from Ordnance Survey digital map data © Crown copyright 2023. All rights reserved. License number 100048606



Viewpoint Location:	288136mE 664010mN
View Direction:	55 degrees
Viewpoint Elevation:	229m AOD
Distance to Development:	1271m
Horizontal Field of View:	90 degrees



Figure: 6.72
 RVAA Viewpoint: R18 Hirst Road (East)
Torrance Wind Farm Extension II RVAA




Reproduced from Ordnance Survey digital map data © Crown copyright 2023. All rights reserved. License number 100048606



Viewpoint Location:	287689mE 663837mN
View Direction:	60 degrees
Viewpoint Elevation:	233m AOD
Distance to Development:	1745m
Horizontal Field of View:	90 degrees



Figure: 6.73
 RVAA Viewpoint: R19 Hirst Road (West)
Torrance Wind Farm Extension II RVAA



Wireline Showing Proposed Scheme




Reproduced from Ordnance Survey digital map data © Crown copyright 2023. All rights reserved. License number 100048606

Viewpoint Location:	287529mE 663837mN
View Direction:	60 degrees
Viewpoint Elevation:	238m AOD
Distance to Development:	1886m
Horizontal Field of View:	90 degrees



VIEWPOINT CONTEXT

Figure: 6.74
RVAA Viewpoint: R20 South Blair
Torrance Wind Farm Extension II RVAA



Wireline Showing Proposed Scheme




Reproduced from Ordnance Survey digital map data © Crown copyright 2023. All rights reserved. License number 100048606

Viewpoint Location:	291374mE 666647mN
View Direction:	222 degrees
Viewpoint Elevation:	184m AOD
Distance to Development:	1241m
Horizontal Field of View:	90 degrees



Figure: 6.75
 RVAA Viewpoint: R21 Edencroft Equestrian Centre
Torrance Wind Farm Extension II RVAA



Wireline Showing Proposed Scheme

Reproduced from Ordnance Survey digital map data © Crown copyright 2023. All rights reserved. License number 100048606



Viewpoint Location:	291632mE 666808mN
View Direction:	224 degrees
Viewpoint Elevation:	179m AOD
Distance to Development:	1506m
Horizontal Field of View:	90 degrees



Figure: 6.76
 RVAA Viewpoint: R22 Old Miners Hall
Torrance Wind Farm Extension II RVAA