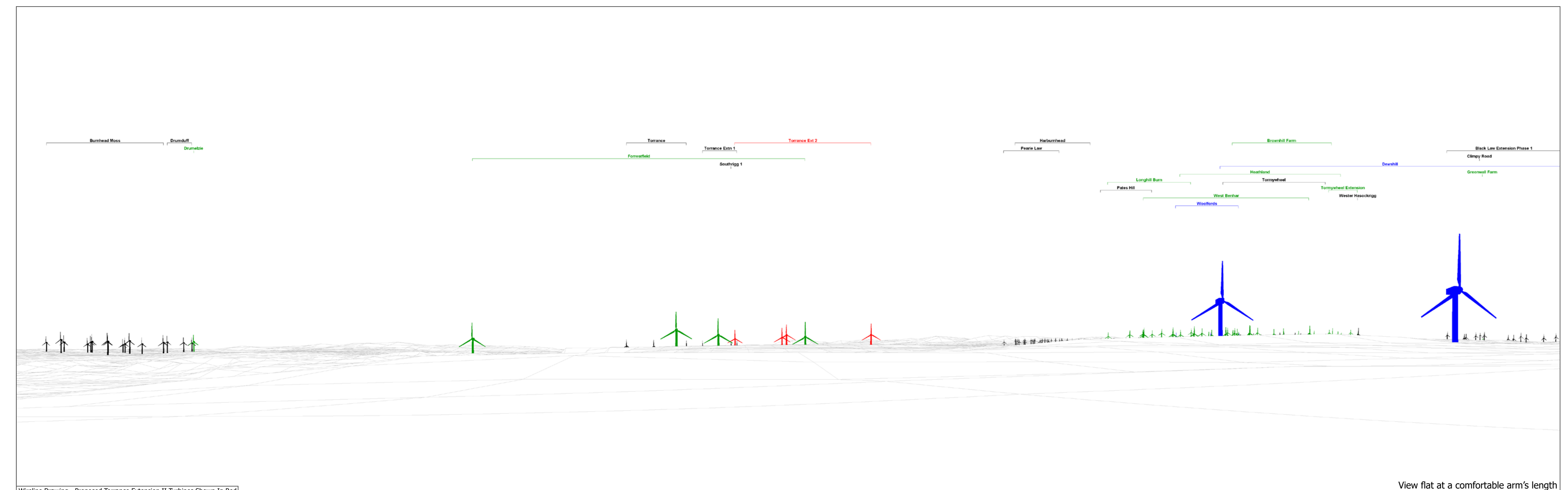


View flat at a comfortable arm's length

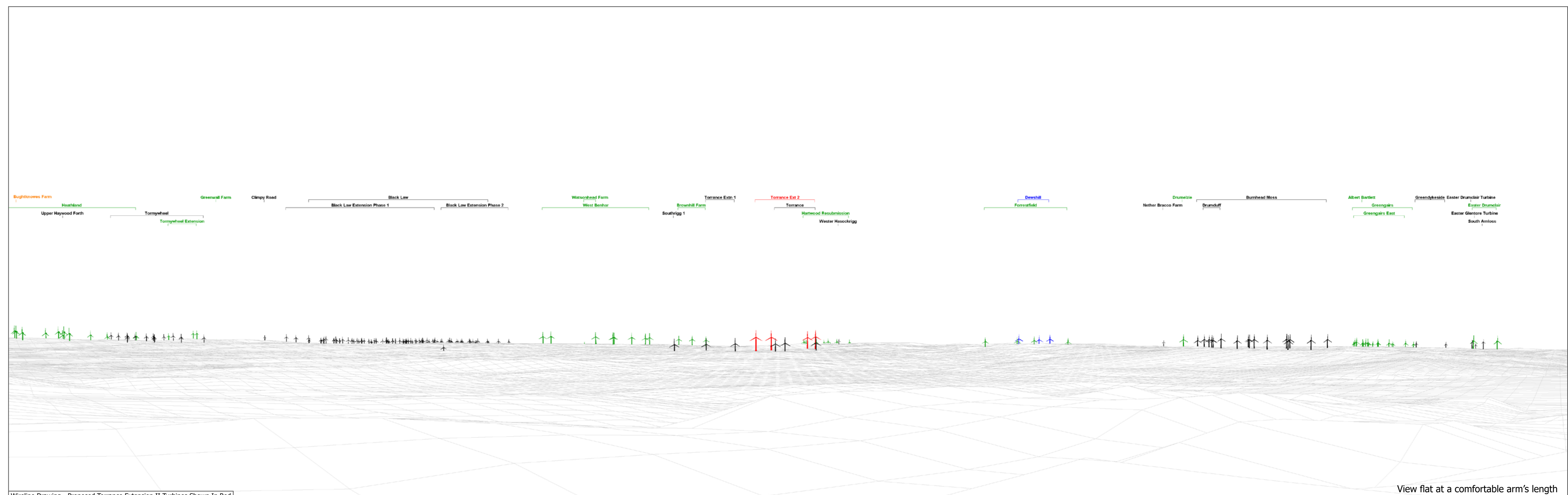


View flat at a comfortable arm's length



View flat at a comfortable arm's length

Figure 6.51
Cultural Heritage Viewpoint 3: Mid Bracco, Farmstead (SM9664)

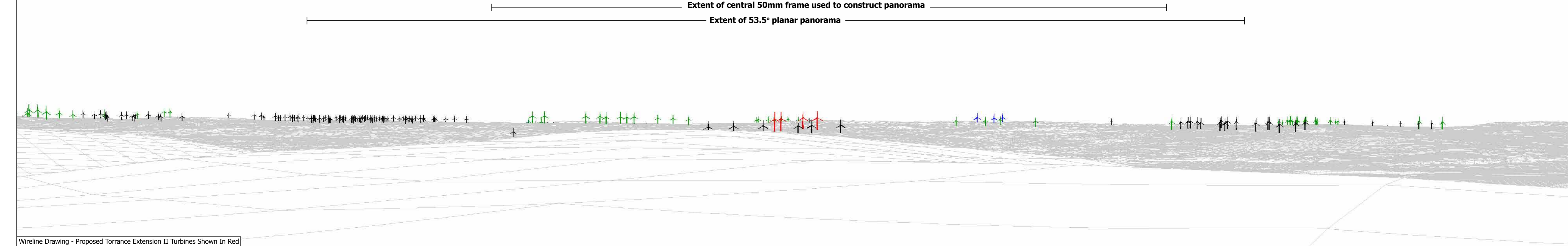


View flat at a comfortable arm's length

Figure 6.52
Cultural Heritage Viewpoint 4: Castlethorn, Fort And Standing Stones 500m ESE of Torphichen Mains (SM11242)



This image provides landscape and visual context only




Wireline Drawing - Proposed Torrance Extension II Turbines Shown In Red

Figure: 6.53a Cultural Heritage Viewpoint 5: Cairnpapple Hill, Prehistoric Ceremonial Complex (SM90053) Torrance Wind Farm Extension II Environmental Impact Assessment Report (EIAR)		Wind Farm Status Turbine Colour Key 	OS reference: 298718 671742 Eye Level: 315m AOD Direction of view: 233° Distance to Development: 10.04km	Horizontal field of view: 90° cylindrical projection Principal distance: 812.5mm	Camera: Lens: 50mm (Nikon AF 50mm f/1.4) Camera height: 1.5m AGL Date and time: 07/02/2023 10:53	
			TORRANCE WIND FARM EXTENSION II ENVIRONMENTAL IMPACT ASSESSMENT REPORT (EIAR)			

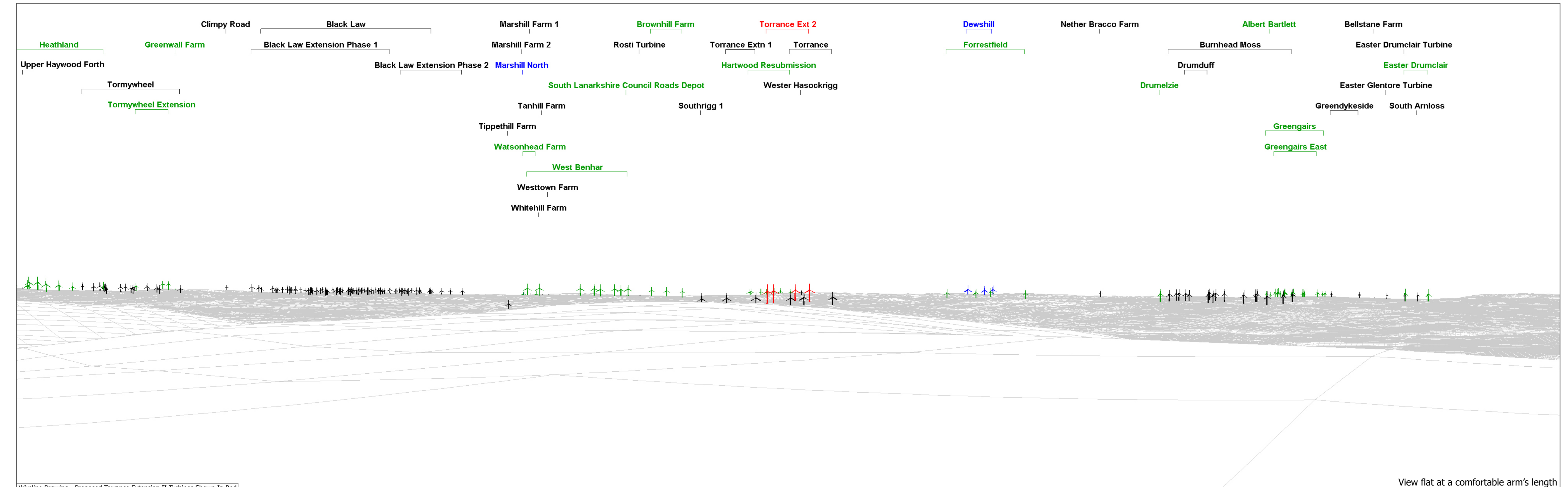


This image provides landscape and visual context only



Wireline Drawing

Figure: 6.53b Cultural Heritage Viewpoint 5: Cairnpapple Hill, Prehistoric Ceremonial Complex (SM90053) Torrance Wind Farm Extension II Environmental Impact Assessment Report (EIAR)		Wind Farm Status Turbine Colour Key 	OS reference: 298718 671742 Eye Level: 315m AOD Direction of view: 323° Distance to Development: 10.04km	Horizontal field of view: 90° cylindrical projection Principal distance: 812.5mm	Camera: Lens: 50mm (Nikon AF 50mm f/1.4) Camera height: 1.5m AGL Date and time: 07/02/2023 10:53	
			TORRANCE WIND FARM EXTENSION II ENVIRONMENTAL IMPACT ASSESSMENT REPORT (EIAR)			



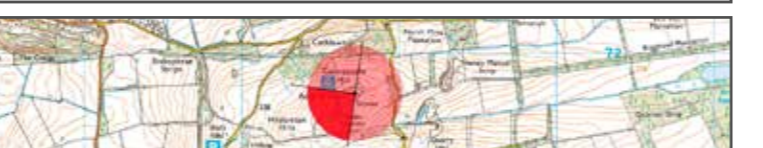
Wireline Drawing - Proposed Torrance Extension II Turbines Shown In Red

Figure: 6.53c
 Cultural Heritage Viewpoint 5: Cairnpapple Hill, Prehistoric Ceremonial Complex (SM90053)




OS reference: 298718 671742
 Eye Level: 315m AOD
 Direction of view: 233°
 Distance to Development: 10.04km

Horizontal field of view: 90° (cylindrical projection)
 Principal distance: 812.5mm
 Paper size: 841 x 297 mm
 Correct printed image size: 820 x 260 mm




View flat at a comfortable arm's length



Wireline Drawing

OS reference: 298718 671742
 Eye Level: 315m AOD
 Direction of view: 323°
 Distance to Development: 10.04km

Horizontal field of view: 90° cylindrical projection
 Principal distance: 812.5mm



Cultural Heritage Viewpoint 5: Cairnpapple Hill, Prehistoric Ceremonial Complex (SM90053)

Figure: 6.53d




Figure: 6.53e
 Cultural Heritage Viewpoint 5: Cairnpapple Hill, Prehistoric Ceremonial Complex (SM90053)

Torrance Wind Farm Extension II Environmental Impact Assessment Report (EIAR)

INFINERGY Ltd
 a BORALEX company

ARCUS
 An E.ON Group Company

Wind Farm Status
 Turbine Colour Key

Operational: Green
 Consented: Blue
 Application: Yellow
 Scoping: Orange

OS reference: 298718 671742
 Eye Level: 315m AOD
 Direction of view: 53°
 Distance to Development: 10.04km

Horizontal field of view: 90° cylindrical projection
 Principal distance: 812.5mm

Camera:
 Lens: 50mm (Nikon AF 50mm f/1.4)
 Camera height: 1.5m AGL
 Date and time: 07/02/2023 10:53




Figure: 6.53f
 Cultural Heritage Viewpoint 5: Cairnpapple Hill, Prehistoric Ceremonial Complex (SM90053)

Torrance Wind Farm Extension II Environmental Impact Assessment Report (EIAR)

INFINERGY Ltd
 a BORALEX company

ARCUS
 An E.ON Group Company


Wind Farm Status
 Turbine Colour Key

Scoping: Orange
 Application: Blue
 Consented: Green
 Operational: Grey

OS reference: 298718 671742
 Eye Level: 315m AOD
 Direction of view: 143°
 Distance to Development: 10.04km

Horizontal field of view: 90° cylindrical projection
 Principal distance: 812.5mm

Camera:
 Lens: 50mm (Nikon AF 50mm f/1.4)
 Camera height: 1.5m AGL
 Date and time: 07/02/2023 10:53



View flat at a comfortable arm's length



View flat at a comfortable arm's length



This image provides landscape and visual context only

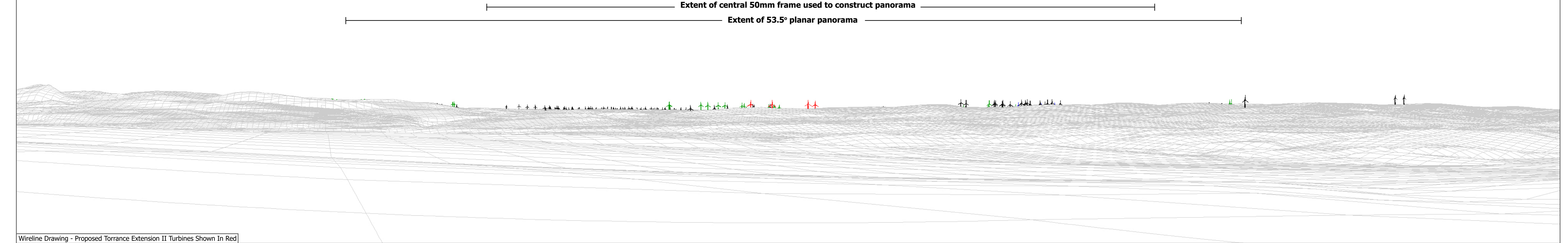


Figure 6.54a
 Cultural Heritage Viewpoint 6: Antonine Wall World Heritage Site Buffer Zone (WHB1)
 Torrance Wind Farm Extension II Environmental Impact Assessment Report (EIAR)

Wireline Drawing - Proposed Torrance Extension II Turbines Shown In Red

	<p>Wind Farm Status Turbine Colour Key</p>	<p>OS reference: 297361 679644 Eye Level: 94m AOD Direction of view: 207° Distance to Development: 15.55km</p>	<p>Horizontal field of view: 90° cylindrical projection Principal distance: 812.5mm</p>	<p>Camera: Lens: Nikon D3 50mm (Nikon AF 50mm f/1.4) Camera height: 1.5m AGL Date and time: 07/02/2023 11:53</p>	
--	--	---	--	---	--



This image provides landscape and visual context only


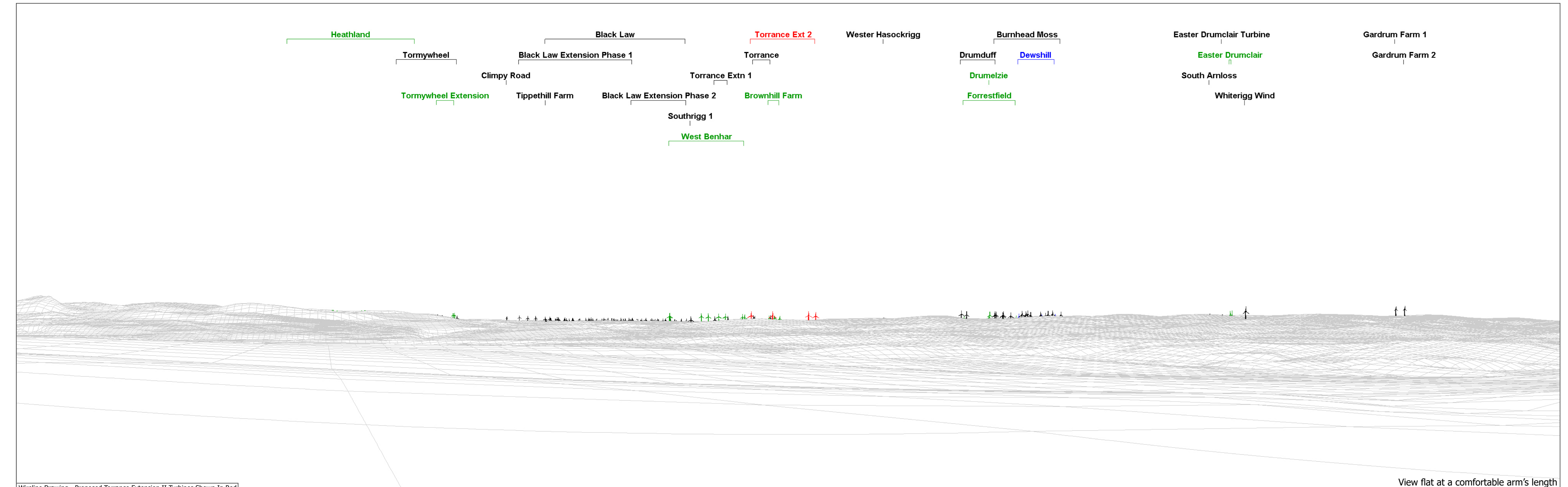


Figure 6.54b
 Cultural Heritage Viewpoint 6: Antonine Wall World Heritage Site Buffer Zone (WHB1)
 Torrance Wind Farm Extension II Environmental Impact Assessment Report (EIAR)

Wireline Drawing

	<p>Wind Farm Status Turbine Colour Key</p>	<p>OS reference: 297361 679644 Eye Level: 94m AOD Direction of view: 297° Distance to Development: 15.55km</p>	<p>Horizontal field of view: 90° cylindrical projection Principal distance: 812.5mm</p>	<p>Camera: Lens: Nikon D3 50mm (Nikon AF 50mm f/1.4) Camera height: 1.5m AGL Date and time: 07/02/2023 11:53</p>	
--	--	---	--	---	--



View flat at a comfortable arm's length

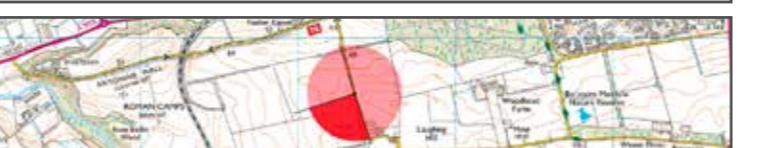
Wireline Drawing - Proposed Torrance Extension II Turbines Shown In Red

Figure: 6.54c
Cultural Heritage Viewpoint 6: Antonine Wall World Heritage Site Buffer Zone (WHB1)



OS reference: 297361 679644
Eye Level: 94m AOD
Direction of view: 207°
Distance to Development: 15.55km


Horizontal field of view: 90° (cylindrical projection)
Principal distance: 812.5mm
Paper size: 841 x 297 mm
Correct printed image size: 820 x 260 mm



View flat at a comfortable arm's length

Wireline Drawing

Figure: 6.54d
Cultural Heritage Viewpoint 6: Antonine Wall World Heritage Site Buffer Zone (WHB1)



OS reference: 297361 679644
Eye Level: 94m AOD
Direction of view: 297°
Distance to Development: 15.55km


Horizontal field of view: 90° cylindrical projection
Principal distance: 812.5mm



Torrance Wind Farm Extension II Environmental Impact Assessment Report (EIAR)




This image provides landscape and visual context only




Kirkton Farm



This image provides landscape and visual context only





Wireline

View flat at a comfortable arm's length

Figure 6.54g
Cultural Heritage Viewpoint 6: Antonine Wall World Heritage Site Buffer Zone (WHB1)



OS reference: 297361 679644
Eye Level: 94m AOD
Direction of view: 207°
Distance to Development: 15.55km

Horizontal field of view: 53.5° (planar projection)
Principal distance: 812.5mm
Paper size: 841 x 297 mm
Correct printed image size: 820 x 260 mm



Photomontage

View flat at a comfortable arm's length

OS reference: 297361 679644
Eye Level: 94m AOD
Direction of view: 207°
Distance to Development: 15.55km

Horizontal field of view: 53.5° (planar projection)
Principal distance: 812.5mm
Paper size: 841 x 297 mm
Correct printed image size: 820 x 260 mm

Camera: Nikon D3
Lens: 50mm (Nikon AF 50mm f/1.4)
Camera height: 1.5m AGL
Date and time: 07/02/2023 10:53



Cultural Heritage Viewpoint 6: Antonine Wall World Heritage Site Buffer Zone (WHB1)

Figure 6.54h
Torrance Wind Farm Extension II Environmental Impact Assessment Report (EIAR)